



St. Joseph's Hill













Open Space Preserve

Midpeninsula Regional Open Space District

How To Get There

From southbound Highway 17, take the Bear Creek Road exit, cross over the highway, and go 0.4 miles north on Highway 17 to Alma Bridge Road. Proceed across the dam to the parking area at Lexington Reservoir County Park (a Santa Clara County Park parking fee may be in effect). The trail to St. Joseph's Hill starts opposite the boat launching area at the north end of the reservoir.

Map Legend

 Vehicle Parking Lot	 Creek
 Restrooms	 Trail Distance in Miles
 Point of Interest	 Gate (#)
 Bench	 Other Public Lands
 Picnic Area	 No Public Entry Private or Leased Lands
 Public Telephone	 No Public Entry in Water Areas

Trail Use

 Hiking Only	 Hiking, Bicycling, Equestrian
 Hiking, Bicycling	

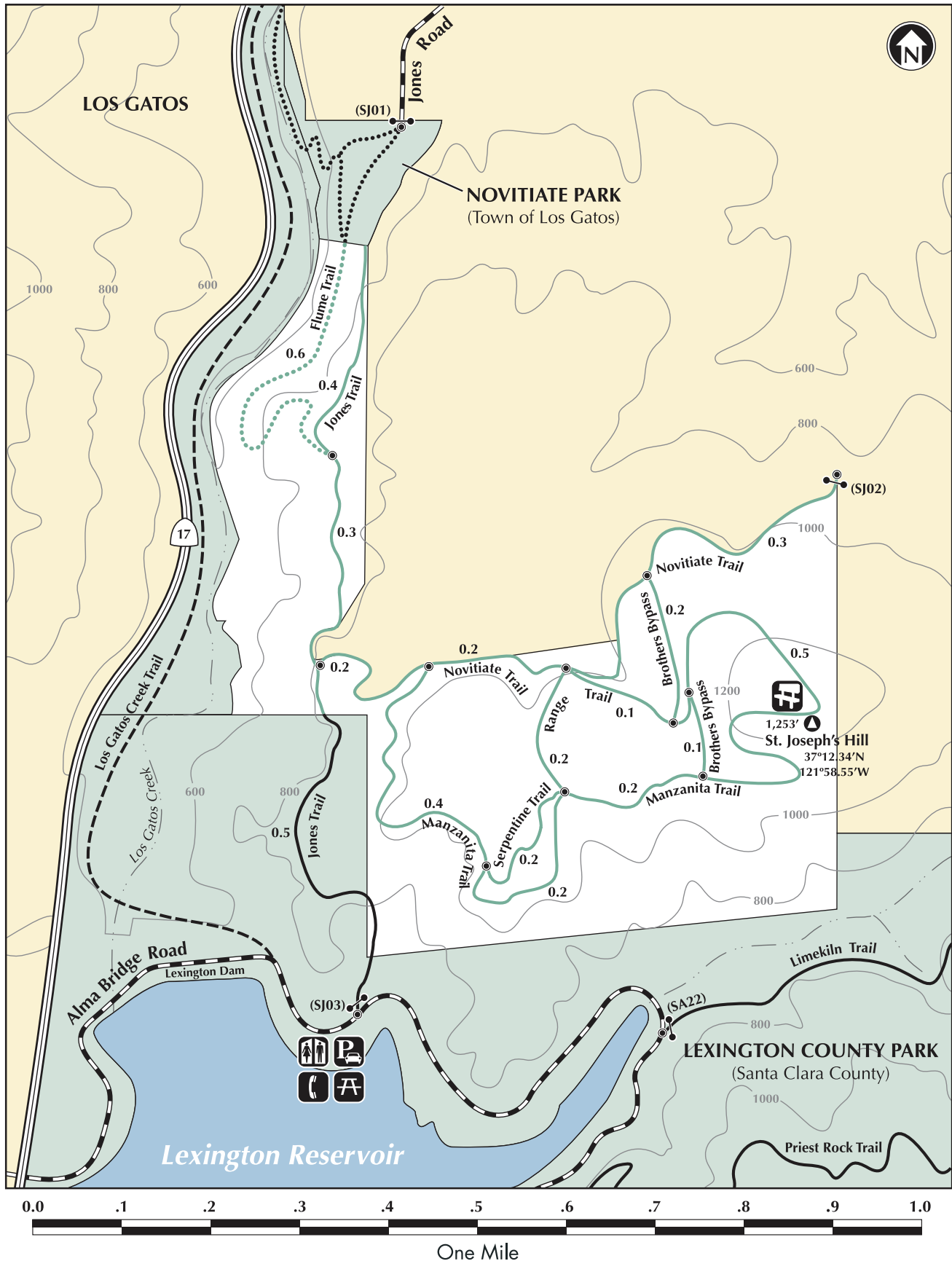
 Dogs on leash are permitted on all St. Joseph's Hill trails.

Check trail conditions and seasonal closures by calling the District office at 650-691-1200 or visiting the Web site www.openspace.org

GPS Coordinates displayed on this map are in WGS 1984 and represent the approximate locations of points of interest.

St. Joseph's Hill

Open Space Preserve



© 4-2011 Midpeninsula Regional Open Space District