



El Corte de Madera Creek










Open Space Preserve

Midpeninsula Regional Open Space District

How To Get There

Visitors may park at the Caltrans Skeggs Point parking area on the east side of Highway 35 (Skyline Boulevard), about 4 miles north of Highway 84 (La Honda Road) and 1.5 miles south of Kings Mountain Road. (Please note that Caltrans prohibits a left turn into the lot when approaching from the north along Skyline Boulevard.) From there, the El Corte de Madera Creek Trail/Tafoni Trail entrance is slightly to the north and across Skyline Boulevard. Very limited roadside parking on Skyline Boulevard and access to the Methuselah Trail entrance is located approximately 2.2 miles south of Kings Mountain Road; limited parking on Skyline Boulevard and access to the Gordon Mill Trail is approximately 2.7 miles south of Kings Mountain Road.

Map Legend

- | | |
|---|--|
|  Vehicle Parking Lot |  Creek |
|  Roadside Parking |  Trail Distance in Miles |
|  Picnic Area |  Other Public Lands |
|  Point of Interests |  No Public Entry
Private or Leased Lands |
|  Gate | |

Trail Use

- | | |
|--|---|
|  Hiking Only |  Hiking, Bicycling, Equestrian |
|  Hiking, Equestrian |  Bay Area Ridge Trail |

 Dogs are not allowed on this Preserve.

Check trail conditions and seasonal closures by calling the District office at 650-691-1200 or visiting the Web site www.openspace.org

GPS Coordinates displayed on this map are in WGS 1984 and represent the approximate locations of points of interest.