

FORT ORD PUBLIC LANDS

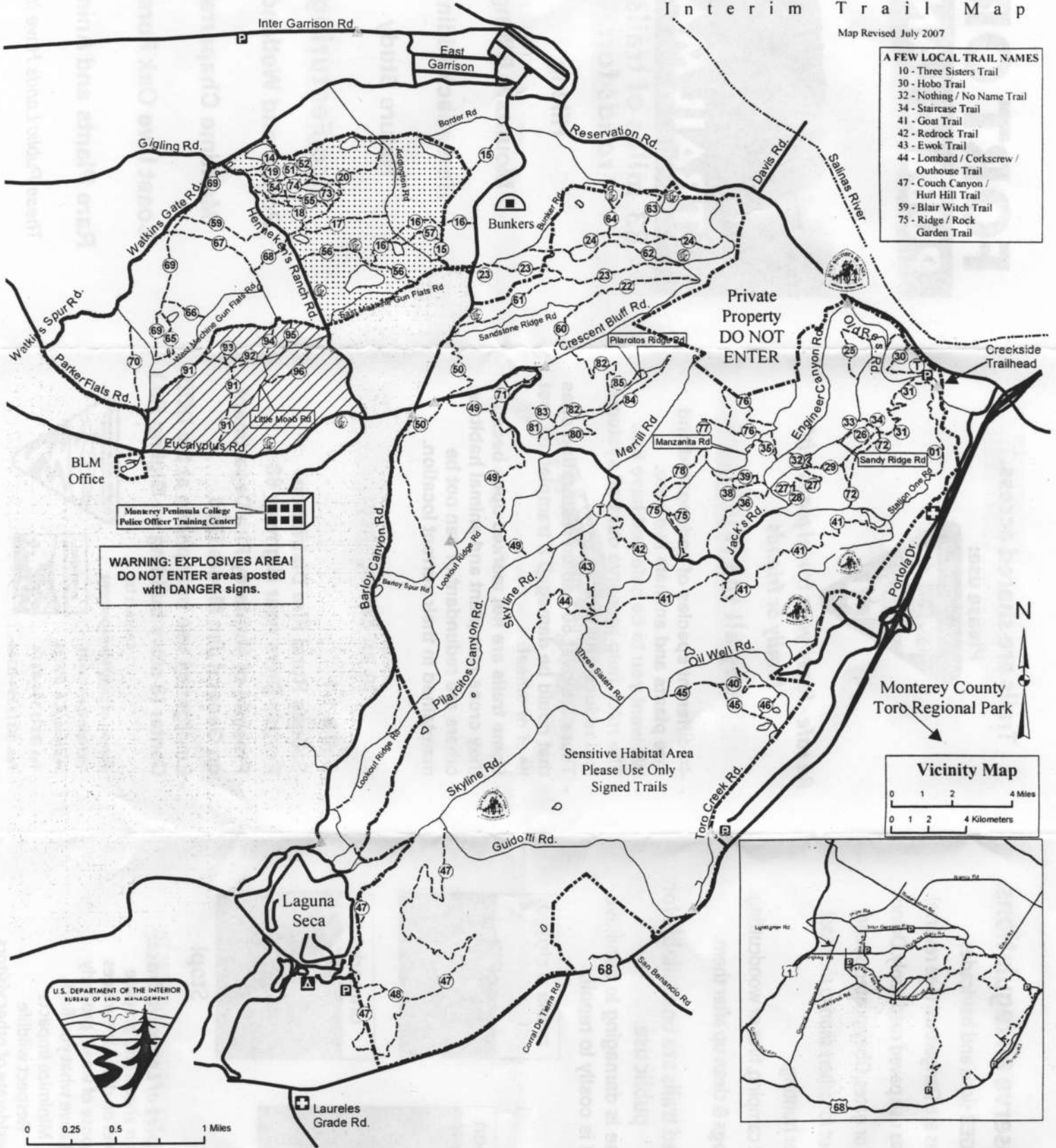


Interim Trail Map

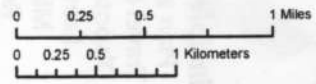
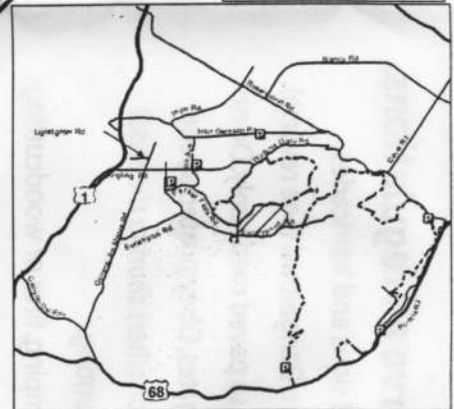
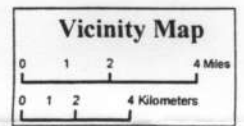
Map Revised July 2007

A FEW LOCAL TRAIL NAMES

- 10 - Three Sisters Trail
- 30 - Hobo Trail
- 32 - Nothing / No Name Trail
- 34 - Staircase Trail
- 41 - Goat Trail
- 42 - Redrock Trail
- 43 - Ewok Trail
- 44 - Lombard / Corkscrew / Outhouse Trail
- 47 - Couch Canyon / Hurl Hill Trail
- 59 - Blair Witch Trail
- 75 - Ridge / Rock Garden Trail



WARNING: EXPLOSIVES AREA!
DO NOT ENTER areas posted with DANGER signs.



About Explosives at Former Fort Ord...
While every effort has and is being made to clear dangerous materials, 60 years of military occupation make it possible that live rounds and explosives may remain in public areas as well as posted areas. **DO NOT TOUCH unfamiliar objects, especially metal.** Instead, MARK THE LOCATION and CALL THE FEDERAL POLICE at (831) 242-7851 or (831) 242-7919.



- Army Lands with Unexploded Ordnance
- Toilet
- Plant Reserve
- Parking
- Gates
- Fire Station
- Campground
- BLM Public Lands Border
- Single track trails
- Paved Road
- Dirt Road
- Ponds/ Vernal Pools
- Open Army Trails
- Steve Addington Glade

Anza trail